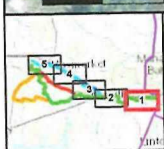
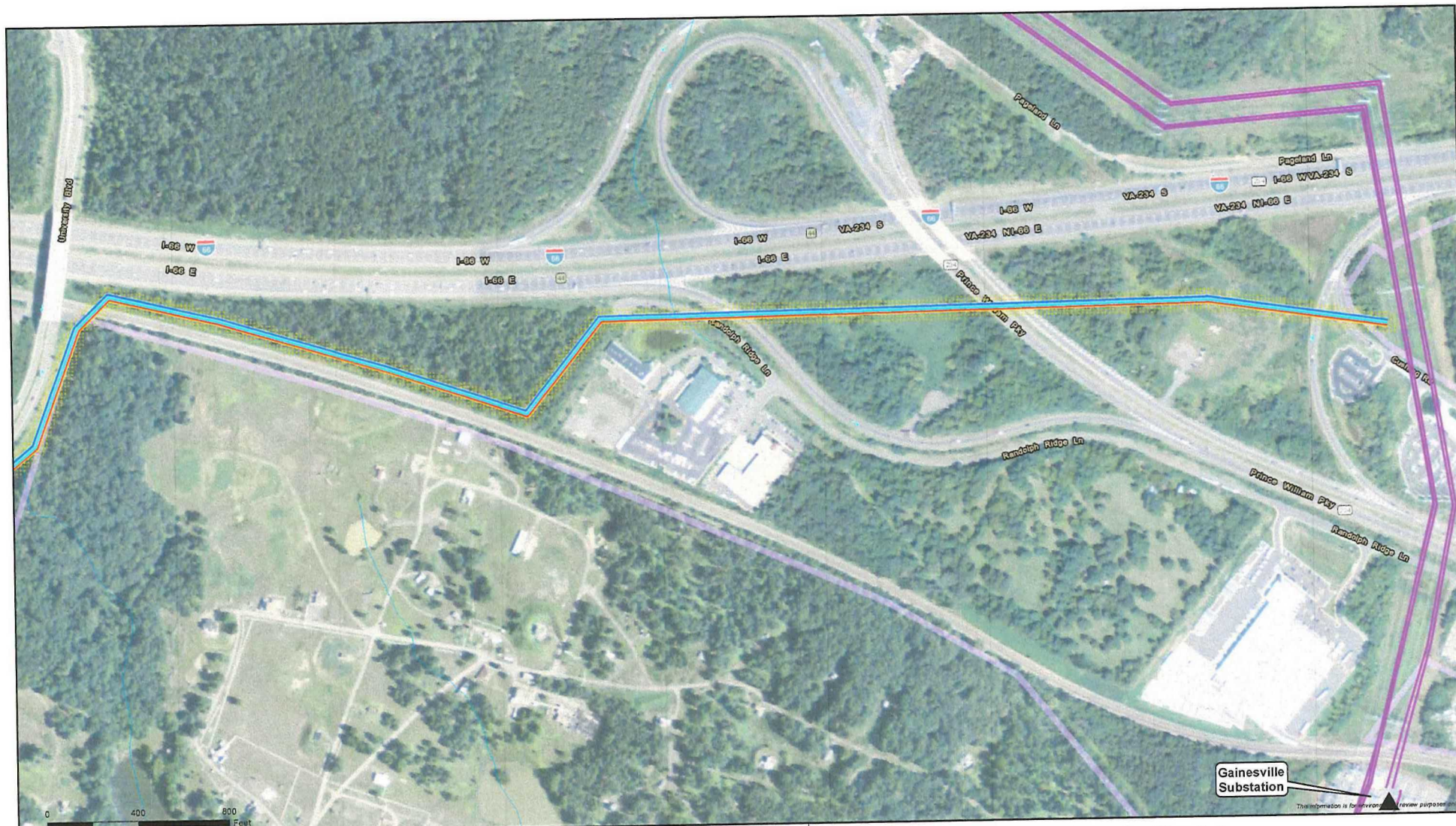


APPENDIX VII

AERIAL PHOTOGRAPHY

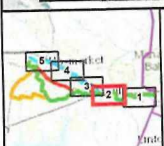


- | | | |
|---------------------------|---------------------|-------------------------------------|
| I-66 Hybrid Alternative | Right of Way | Stream |
| I-66 Overhead Alternative | Planned Development | Existing Substation |
| Carver Road Alternative | | Existing Dominion Transmission Line |
| Madison Alternative | | |
| Railroad Alternative | | |



I-66 Alternative Map Set
Gainesville to Haymarket 230kV
Transmission Line and Substation Project
 Page 1 of 5
 DRAFT - 7/15/2015



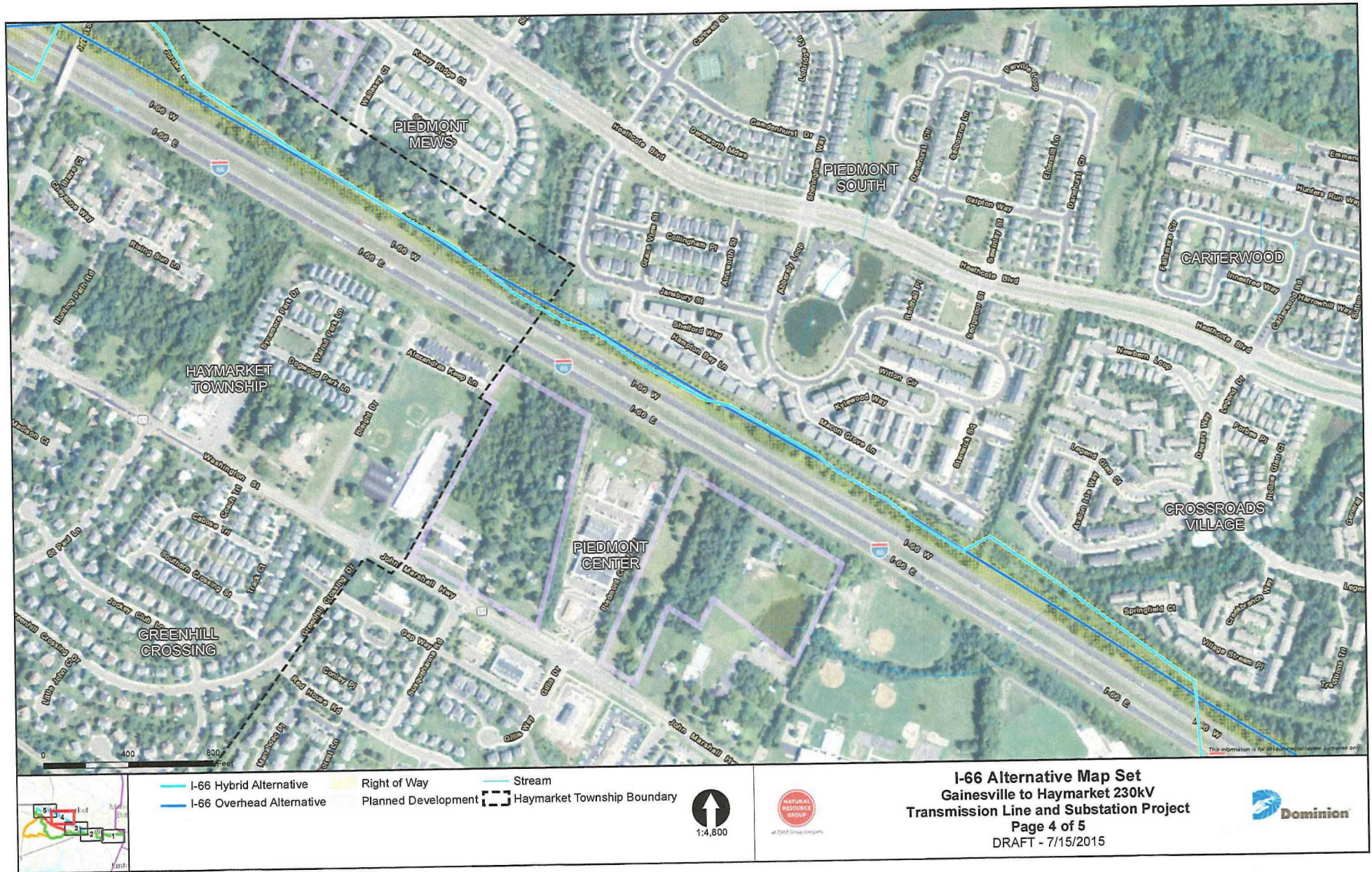


- I-66 Hybrid Alternative
- I-66 Overhead Alternative
- Carver Road Alternative
- Madison Alternative
- Railroad Alternative
- ▨ Right of Way
- ▨ Planned Development
- Stream
- - - Preliminary Location of Switching Station



I-66 Alternative Map Set
Gainesville to Haymarket 230kV
Transmission Line and Substation Project
Page 2 of 5
DRAFT - 7/15/2015





APPENDIX VIII

RESUME OF WAYNE D. McCOY

**WAYNE D. MCCOY, C.E.S.
RESUME**

QUALIFICATIONS

PROFESSIONAL REGISTRATION

Certified Environmental Specialist (#10119), 1993

EDUCATION

B.S., Biology, Heidelberg University, 1973
Graduate Studies Old Dominion University

PUBLICATIONS AND PRESENTATIONS

Biotransformation and Distribution of Pentachloronitrobenzene (PCNB), Society of Toxicology
An Alternative Method for Offshore Revetments, Society of Ecological Restoration

PROFESSIONAL MEMBERSHIPS

- Environmental Assessment Association
- National Association of Environmental Professionals
- Professional Ethics Committee: Member
- Society of Wetland Scientists
- Virginia Association of Wetland Professionals
- Society for Ecological Restoration

EXPERIENCE SUMMARY

Mr. McCoy's work experience has been concentrated in the areas of wetland delineation and mitigation, environmental site assessments, and underground storage tanks. He has analyzed and developed regulatory permit application strategies and has worked with local wetland boards and other regulatory authorities:

- U.S. Army Corps of Engineers,
- Virginia Institute of Marine Science,
- U.S. Environmental Protection Agency,
- U.S. Fish & Wildlife Service,
- Virginia Department of Environmental Quality,
- Virginia Game & Inland Fisheries Commission,
- Federal Communications Commission,
- North Carolina Department of Environment,
- Health & Natural Resources,
- CAMA
- and many others at the local, state and federal level.

Mr. McCoy founded Mid Atlantic Environmental L.L.C. (MAE), an environmental consulting firm. The focus of this company is in two major areas, wetlands/waterfront consulting and environmental assessment analysis. Prior to MAE, he was a partner at MSA P.C., where he founded the Environmental Sciences Division in 1990. At MSA, Mr. McCoy consulted on all projects, which involved environmental issues. He conducted site evaluations/assessments and evaluated prior usage of properties. He assisted in the identification of possible geologic and hydrologic hazards and has experience with groundwater monitoring wells and underground storage tanks. He has performed or overseen in excess of three hundred Phase I Environment Site Assessments, during his environmental career.

Mr. McCoy has also provided expert witness testimony in litigation involving dispute of delineated wetland/upland areas. This testimony was often influential in facilitating higher sales prices and increased development for lands under dispute. He has assisted clients in maximizing their "developable" land through off-site mitigation strategies, including wetland banking. In addition, has designed and permitted on-site tidal mitigation to offset project impacts.

Mr. McCoy was the Project Manager for three separate 2-year "Indefinite Quantity" (IQ) contracts with the U.S. Coast Guard Facilities Design and Construction Center (Atlantic) in Norfolk, VA. These contracts involved a variety of environmental services for assessment, permitting, design, compliance and construction of Coast Guard facilities east of the Mississippi River from Maine to Florida and in Puerto Rico. He also managed a similar indefinite quantity contract for services at the U.S. Coast Guard Reserve Training Center, Yorktown, VA.

Further, Wayne has managed four indefinite quantity contracts for the Virginia Department of Transportation. Over a period of 10 years, these VDOT contracts have encompassed environmental site assessments, Phase II Investigations, Environmental Impact Reports (more than 50 reports), wetlands delineations and Chesapeake Bay Preservation Act consulting for a variety of VDOT facilities throughout the State. Mr. McCoy coordinated with the appropriate regulatory authorities, when a project was identified as having a possible environmental impact.

Mr. McCoy has served the Virginia State Corporation Commission (SCC) as the environmental consultant on several transmission line projects. His charge as the environmental reviewer was to review all environmental documentation, perform field analysis, attend all the public hearings, prepare a report to Commission Staff and testify at the Final Evidentiary Hearing. He then made himself available for cross examination by counsel for the interveners in the case. Most recently, he served the Virginia SCC in the environmental review of the original Potomac Appalachian Transmission Highline Case and its resubmission, known as PATH II. The proposed project cost was in excess of 2.1 billion dollars. These projects involve alignment of 765kV transmission lines from St. Albans, West Virginia to Kemptown, Maryland. Previously, he reviewed the Meadowbrook – Loudon 500kV Transmission Line Application for the Commission. He was the environmental consultant to the Virginia SCC on an application to install a 765 kV transmission line from Wyoming, WV to Cloverdale, VA. His review was instrumental in reducing the environmental impact of the line on lands situated in Virginia, removing approximately 30 miles of transmission area and right-of-way. More than 200 transmission towers were involved in this \$260 million dollar project. Endangered species, wetlands, cultural and historical assets, karst, and other impacts were examined. The alternate alignment that he proposed was Certificated by the Commission and extended from Wyoming, West Virginia to Jackson's Ferry, Virginia. Most recently, he reviewed the Surry-Skiffes Creek 500kV Transmission Line and associated facilities and the Skiffes Creek-Wheaton 230kV Transmission Line. This project included potential crossings of the James and Chickahominy Rivers, along with the evaluation of potential impacts to significant historical, architectural and cultural assets. He served as the environmental reviewer on the Warrenton Wheeler Gainesville Transmission Line Case for the Staff of the Commission.

Over a period of several years, Mr. McCoy also served Virginia Natural Gas as the environmental consultant for five separate natural gas pipeline construction projects. He assisted in selecting an alignment that minimized or avoided impact to wetlands and other natural resources and monitored construction activities for compliance with environmental regulations. He then filed the appropriate permit applications.

Additional experience encompasses overseeing FCC Submissions for communications towers throughout Virginia and North Carolina. In excess of 150 towers sites were reviewed, submitted and approved, under his guidance. Tasking included field work, identification of environmental issues on the regulatory databases and submission of NEPA findings.

Mr. McCoy has maintained a strong commitment to serving his community, throughout his years. He has served on national, state and local board of directors. In the City of Virginia Beach, he has volunteered in environmental areas and through his work with the Police Aviation Unit. He received the Department's Meritorious Public Safety Award in 2003 for his work in the helicopter to save the life of a young drowning victim. He has served the City in the Chesapeake Bay Preservation Board, both as a member and as Chairman. Additionally, he was appointed to the Green Ribbon Committee by the Virginia Beach City Council and serves as its Chairman. This Committee reviewed ways to make the City's Ordinances more environmentally friendly and advise the City on ways to improve its commitment to being a "Green" city. He was the Natural Resources Sub Committee Chair on the original Committee. He was appointed to the Green Ribbon Implementation Committee by City Council. He is currently the Chair of the Green Ribbon Committee. He has continued his service to his fellow man through Rotary, as the President of the Virginia Beach Rotary and as an Assistant District Governor. Most important to him, is his involvement with Special Olympics. 2015 marks his 30th year as a volunteer, as he continues to Coach and is the State Games Director for Tennis.

COMMUNITY SERVICE

Virginia Special Olympics

Chair, Area 2, 1983-94

Area Leadership Committee, Southeast Section Representative, 1990-93

Area Leadership Committee-Chair, 1992-94 (elected by Area Leadership to represent 25 Areas in Virginia)

State Board of Directors, Member, 1992-94

Coach/ State Games Tennis and Soccer Director

Virginia Tennis Association

President 2009 - 2012

Delegate to Mid-Atlantic 2007-2008

Member BOD 1994-present

USTA/National Association

USTA/Adaptive Tennis Committee (Chairman, Two Terms)

Tennis Innovations Committee- Member

League Coordinator-Virginia Beach, 1996-1998

Special Populations/ Adaptive Tennis- National Trainer

District 7600 Rotary

District Conference Chairman

Past Assistant Governor

Paul Harris Fellow

Virginia Beach Rotary

Club President, 2007-2008

Secretary, 2005-2006

Rotarian of the Year-2006

Community Development Committee-Chairman

Brickell Scholarship Committee-Chairman

Member, Board of Directors, 1998-2009

Virginia Beach Police Department

Senior Tactical Flight Officer

Special Operations Helicopter Unit

City Of Virginia Beach

Chesapeake Bay Preservation Area Board

Member 2001 – 2011, 2016- present

Chairman -2008

Green Ribbon Committee I

Member/ Chair of the Natural Resources Sub Committee

Green Ribbon Implementation Committee

Green Ribbon Committee II Chairman

FBI Citizens Academy

Member 2010 – present

Member Board of Directors

OTHER ACTIVITIES

Coaching Certifications in Tennis, Soccer and Coach Training

Special Olympics International Games- USA/Virginia; 1999- Head Coach, Soccer

- Surry – Skiffes Creek Transmission Line (Represented the Staff of the Virginia SCC on the Environmental Review and Testimony)
- Warrenton – Wheeler – Gainesville (Represented the Staff of the Virginia SCC on the Environmental Review and Testimony)
- Northampton County v. Elliott (Alleged Wetland Violation)
- City of Norfolk v. Barr (Alleged Wetland Violation)

Founding Member of the Northampton County Education Foundation

DETAILED PROJECT EXPERIENCE LIST -Attached

- ✓ EXPERT WITNESS TESTIMONY
- ✓ WETLAND INVESTIGATION/DELINEATION/MITIGATION AND/OR CHESAPEAKE BAY PRESERVATION ACT
- ✓ ENVIRONMENTAL SITE ASSESSMENTS (ESA)

EXPERT WITNESS TESTIMONY

- Margaret Johnson v. City of Virginia Beach, VA (dispute over delineated jurisdictional wetlands and Chesapeake Bay Preservation Act areas)
- Giovanni Mortarino, et al., v. Engineering Services, Inc., et al. (dispute over delineated jurisdictional wetlands)
- Eastern Holding Corporation v. Breezy Point Apartments Limited Partnership, et al. (dispute over earth berm construction and related wetlands/Chesapeake Bay Preservation Act areas)
- James Flengas, et al., v. Virginia Natural Gas, et al. (dispute over topographic restoration of properties in the post-construction phase of a natural gas line installation project)
- City of Virginia Beach v. Shelburne Woods, LLC (dispute over delineated jurisdictional wetlands)
- Mundy v. Pritchard Dozier (dispute over alleged creation of wetlands)
- Munden Borrow Pit, Lord-Delong Partnership v. E.V. Williams (dispute over alleged creation of wetlands)
- King v. U.S. Army Corps of Engineers (dispute over regulatory authority of a previously delineated property)
- East Beach Properties LLC v. Espejo Family Trust (dispute on the status of regulatory permits)
- Fly Fisher Court, Warner Construction (DEQ Notice of Violation)
- Wyoming – Cloverdale (Jacksons Ferry) Transmission Line (Represented the Staff of the Virginia SCC on the Environmental Review and Testimony)
- Meadowbrook – Loudon Transmission Line (Represented the Staff of the Virginia SCC on the Environmental Review and Testimony)
- Potomac Allegheny Transmission High Line I&II (Represented the Staff of the Virginia SCC on the Environmental Review and Testimony)

- Northampton County v. Durmick (Alleged Wetland Violation)
- Lady Ginger Lane (Expert Testimony regarding the restoration of impacted vegetation in the RPA)
- Kern Property, Virginia Beach (Expert Testimony regarding Primary Dune Delineation)
- Lenard Property, Suffolk Va. (Confirm NRCS Soils Delineation)
- Cox v. Broad Bay Contracting (Expert Testimony regarding poor construction technique)

WETLAND INVESTIGATION/DELINEATION/MITIGATION AND/OR CHESAPEAKE BAY PRESERVATION ACT

- Wetland Delineation, Mitigation and Permitting for Commonwealth Power Corporation's Chesapeake Energy Center, South Military Highway, Chesapeake, VA
- Wetland Delineation and Chesapeake Bay Preservation Act Compliance for Barberton Drive Property off Laskin Road at S. Oriole Drive, Virginia Beach, VA
- Chesapeake Bay Preservation Act Compliance for Lot E, Kline Farms Subdivision, Lyndale Road, Virginia Beach, VA
- Wetland Delineation for Martin Bruce Property, Virginia Beach Blvd., Virginia Beach, VA
- Wetland Delineation and Permitting for Nimmo Property, General Booth Blvd., at Princess Anne Road, Virginia Beach, VA
- Wetland Delineation for Overholt Property, Southeast Corner of Salem Road at Lynnhaven Parkway, Virginia Beach, VA
- Wetland Delineation and CAMA Permitting for Currituck Marina , Sea to Sound Development, Currituck County, North Carolina
- Wetland Delineation and Permitting for Kempsville Presbyterian Church, at Princess Anne Road, Virginia Beach, VA
- Wetland Delineation, Permitting and Monitoring, Graystone Reserve, Suffolk, VA
- Wetland Delineation, Permitting, Perenniality Study for Clubhouse Estates, Accomack County, VA
- Wetland Delineation and Perenniality Study for the Scott Property, Northampton County, VA
- Wetland Delineation, Permitting and Perenniality Study for Waterside Subdivision, Accomack County, VA
- Wetland Delineation, Permitting and Perenniality Study for Jacobia Lane Subdivision, Northampton County, VA
- Wetland Delineation and Chesapeake Bay Preservation Act Compliance for Thumel Property, Potters Road at Lynnhaven Parkway, Virginia Beach, VA
- Wetland Investigation for Page Property, Old Greenbrier Road, Chesapeake, VA

- Wetland Investigation and Delineation for Wheelgate Land Trust Property, West Neck Road at Indian River Road, Virginia Beach, VA
- Chesapeake Bay Preservation Act Compliance for Bay Island Quay Lots 4 and 6, Broad Bay Road, Virginia Beach, VA
- Wetland Delineation and Permitting for Taylor Farm Property, London Bridge Road at Pine Ridge Subdivision, Virginia Beach, VA
- Wetland Delineation and Permitting for Improvements to Centerville Turnpike, Phase II (from Butts Station Road to Virginia Beach/Chesapeake City Line), Chesapeake, VA
- Wetland Delineation and Permitting for Eva Gardens Subdivision, Campostella Road at Great Bridge Boulevard, Chesapeake, VA
- Wetland Delineation and Permitting for Fort Eustis Mini-Storage Expansion, Warwick Boulevard at Fort Eustis Boulevard, Newport News, VA
- Wetland Delineation and Permitting for Lakeview Medical Center, Route 17 at Chesapeake/Suffolk/Portsmouth City Line, Suffolk, VA
- Wetland Investigation and Chesapeake Bay Preservation Act Compliance for "The Egg" Property, Shore Drive at Dinwiddie Road and Dupont Circle, Virginia Beach, VA
- Chesapeake Bay Preservation Act Compliance for the Legum Property (Rivers Edge Subdivision), Petty Road at Old Ingram Road and Bray Road, Virginia Beach, VA
- Wetland Investigation and Chesapeake Bay Preservation Act Compliance for the Hall Property, Lynnhaven Acres Lots 1 and 2, Hall Haven Drive, Virginia Beach, VA
- Wetland Delineation and Permitting for Nansemond River Woods Subdivision, Sleepy Hole Road, Suffolk, VA
- Chesapeake Bay Preservation Act Compliance for Boys and Girls Club of Hampton Roads, Lishelle Place, Virginia Beach, VA
- Wetland Investigation for Delaware State Police Training Facility, Smyrna Road, Smyrna, DE
- Wetland Delineation and Permitting for Hampton Club Condominiums/The Lakes Apartments, Marcella Drive, Hampton, VA
- Wetland Delineation and Permitting for West Neck Meadows Subdivision, Holland Road, Virginia Beach, VA
- Wetland Delineation, Permitting, and Mitigation Design for Piney Island BT-11 Bombing Range, Marine Corps Air Station, Cherry Point, NC
- Wetland Delineation and Chesapeake Bay Preservation Act Compliance for Lynnhaven Acres, Site 14, Bray Road, Virginia Beach, VA
- Wetland Delineation and Permitting for Commerce Corporate Center, Cleveland Street from Witchduck Road to Clearfield Avenue, Virginia Beach, VA
- Wetland Delineation and Permitting for Litchfield Farms Subdivision, Lynnhaven Borough, Virginia Beach, VA
- Wetland Investigation for Riverside Estates Subdivision, Sac Point Road, Suffolk, VA

- Wetland Delineation and Permitting for Morton Realty (Wyoming Associates) Property, South Lynnhaven Road, Virginia Beach, VA
- Wetland Delineation, Permitting, and Mitigation Design for Pine Meadows Subdivision, Phase One, Dam Neck Road, Virginia Beach, VA
- Wetland Investigation for Rosemont Corporate Park, Rosemont Road at Sentara Way, Virginia Beach, VA
- Wetland Permitting and Coastal Zone Management for Lower Athletic Field Upgrade, U.S. Coast Guard Academy, New London, CT
- Wetland Permitting and Coastal Zone Management for New Transmitter Building, U.S. Coast Guard Communications Station, New Orleans, LA
- Wetland Delineation and Permitting for Virginia Natural Gas 25th Street Pipeline Crossing, Newport News, VA
- Wetland Delineation and Permitting for Virginia Natural Gas Queen's Creek Pipeline Crossing, Newport News, VA
- Wetland Delineation and Permitting for Atlantic Shores Retirement Community, Virginia Beach, VA
- Wetland Delineation and Permitting for Davenport Property, Virginia Beach, VA
- Wetland Delineation and Permitting for Shipp Property, Virginia Beach, VA
- Wetland Delineation and Permitting for TRC Center, Virginia Beach, VA
- Wetland Delineation and Permitting for Cavalier Investment Properties, Chesapeake, VA
- Wetland Delineation and Permitting for Morton Realty and Richard Tavss Property, Chesapeake, VA
- Chesapeake Bay Preservation Area Permitting for Collection Creek Way Medical Office Building, Virginia Beach, VA
- Wetland Bank Feasibility Study in Connection with Lands Proposed for Expansion of the Eva Gardens Subdivision, Chesapeake, VA
- Wetland Delineation and Permitting for Pughsville Road 80-acre Parcel, Suffolk, VA
- Wetland Delineation and Wetland Creation for Uppershire Farm Parcel, Northampton, VA
- Wetland Delineation and Offshore Revetment Design for Cassidy Property, Northampton, VA
- Wetland Delineation for Master Planning Purposes, Grandy Village Public Housing Revitalization, Norfolk, VA
- Wetland Delineation and Agency Coordination for King Property, Chesapeake, VA
- Wetland Permitting for Eberwine Property Pier Project, Suffolk, VA
- Wetland Delineation, CBPA Delineation and Permitting, Phelps Property, Accomack County, VA
- Wetland Permitting for Dredging Great Neck Cove, Virginia Beach, VA
- Wetland Permitting for Revetment, Megee Property, Virginia Beach, VA
- Wetland Delineation for Master Planning Purposes, Fisher Property, Accomack County, VA

- Living Shoreline Design for Bangel Property, Virginia Beach, VA
- Offshore Revetment Analysis for Bay Vista, Northampton, VA
- Wetland Permitting and Mitigation, University Square, Isle of Wight County, VA
- Chesapeake Bay Act Delineation and Landscape Plan, Location Mgr. LLC, Northampton, VA
- Pier Design and Permitting, Cutright Property, Suffolk, VA
- Pier, Living Shoreline, Bulkhead and Mitigation Design and Permitting Bainbridge Recycling, Chesapeake, VA
- Offshore Revetment Design and Permitting, Point Farm, Northampton County, VA
- Pier Design, Living Shore Line Design and Permitting, Olson Property, Virginia Beach, VA.
- Pier Design and Permitting Lady Ginger Lane, Virginia Beach, VA
- Pier Design and Permitting, Lynnhaven Drive, Virginia Beach, VA
- Living Shoreline and Pier Design, Lynn Haberman Property, Northampton County, VA
- Living Shoreline Design and Permitting Hutson Property, Northampton County VA
- Living Shoreline Design and Permitting, Bangel Property, Virginia Beach, VA
- Offshore Revetment Design and Permitting, Aqua Restaurant, Cape Charles, VA
- Living Shoreline Design and Permitting, Atchison Property, Virginia Beach, VA
- Living Shoreline Design and Permitting, Kennedy Property, Virginia Beach, VA
- Living Shoreline Design and Permitting, Lucy Property, Virginia Beach, VA
- Living Shoreline Design and Permitting, Olson Property, Virginia Beach, VA
- Living Shoreline Design, Pier and Permitting, Gray Property, Virginia Beach, VA
- Living Shoreline Design and Shoreline Stabilization, Capps Property, Virginia Beach, VA
- Living Shoreline Design and Stabilization Michaud Property, Virginia Beach, VA
- Living Shoreline Design and Permitting, Calcagni Property, Virginia Beach, VA
- Shoreline Hardening Project, Seabreeze Apartments, Northampton County, VA
- Shoreline Hardening Project, Oliveri Property, Virginia Beach, VA
- Shoreline Hardening Project, Calder Property, Cape Charles, VA
- Offshore Revetment Design and Permitting, Savage Neck, Northampton County, VA
- Pier Design and Permitting Bay Hill Lot 6, Virginia Beach, VA

- Pier Design and Permitting, Inlet Road, Virginia Beach, VA
- Wetland Delineation and Permitting Bojangles Restaurant, Accomack County, VA
- CBPA Delineation, Design and Permitting Kalfus Property, Virginia Beach, VA
- Wetland Delineation and Permitting Burt Property, Northampton County, VA
- Boathouse Expansion, Olson Property, Virginia Beach, VA
- CBPA Delineation and Permitting, Cox Property, Virginia Beach, VA
- CBPA and Wetland Delineation, Carson Property, Suffolk, VA
- CBPA and Wetland Delineation, Wigneil Property, Suffolk, VA
- Oyster Floats and Cages, Cherrystone Aquafarms, Cheriton, VA
- Oyster Floats and Cages, Ballard Fish and oyster Co. Chincoteague, VA

PHASE I and II ENVIRONMENTAL SITE ASSESSMENTS (SELECTED)

- ESA Phase I and Water Quality Assessment for Bayville Assisted Living Facility, Shore Drive, Virginia Beach, VA
- ESA Phase I for Central Radio Company, Inc., 39th Street, Norfolk, VA
- ESA Phase I for Little Haven Pump Station Property, Little Haven Road, Virginia Beach, VA
- ESA Phase I for Martin Bruce Property, Virginia Beach Blvd., Virginia Beach, VA
- ESA Phase I for Ward Office Building, Rouse Drive, Virginia Beach, VA
- Contamination Assessment for Leaking Underground Storage Tank (UST), Chesapeake Bay Crab House, Campostella Road, Chesapeake, VA
- ESA Phase I for Chick's Beach Sailing Center Proposed New Location, Shore Drive, Virginia Beach, VA
- ESA Phase I for Children's World Day Care Center, Edwin Drive, Virginia Beach, VA
- ESA Phase I for Electronic Systems, Inc. Proposed New Location, Branksome Drive, Virginia Beach, VA
- Contamination Investigation for Evans Property at Thalia Wayside Townhomes, Wyckoff Drive, Virginia Beach, VA
- ESA Phase I for Fentress Residence/Salvation Army Property, Bridle Way, Norfolk, VA
- ESA Phase I for Tidewater Towing Service, Virginia Beach Blvd., Norfolk, VA
- ESA Phase I for Woody's Used Car Dealership, South Military Highway, Chesapeake, VA
- Lead Contamination Assessment at Firing Range Outfall, U.S. Coast Guard Reserve Training Center, Yorktown, VA
- Contamination Assessment at Hazardous Waste Site Area and Roads and Grounds Maintenance Area, U.S. Coast Guard Reserve Training Center, Yorktown, VA

- Contamination Assessment at Navy Oil Spill Site, U.S. Coast Guard Reserve Training Center, Yorktown, VA
- ESA Phase I for Insulation Service Co., Inc. Warehouse, Butternut Lane, Virginia Beach, VA
- ESA Phase I for Letton-Gooch Printers, Inc., Granby Street, Norfolk, VA
- ESA Phase I for Eastern Computers, Inc. Proposed New Location, Viking Drive, Virginia Beach, VA
- ESA Phase I for Serenity Lodge, South Military Highway, Chesapeake, VA
- Contamination Investigation for Equipment Room Drainage Study (60 boiler rooms) at Naval Weapons Station, Yorktown, VA
- Contamination Investigation for Explosive Ordnance Range at Naval Weapons Station, Yorktown, VA
- Contamination Assessment for Spill Prevention Control and Countermeasures Plan and UST Implementation Plan at Various Locations, Naval Weapons Station, Yorktown, VA
- ESA Phase I for Office Building at 100 Seventh Street, Portsmouth, VA
- ESA Phase I for East Coast Emergency Vehicles, Isle of Wight, VA
- ESA Phase I for 25th Street Municipal Parking Lot, Virginia Beach, VA
- ESA Phase I for Seaford Fish House (a.k.a. Well's Ice Cold Storage), Berkley Beach Area, Seaford, VA
- Contamination Assessment and Construction Supervision for Phase III Electrical Improvements at Fort Monroe, Hampton, VA
- ESA Phase I and Phase II for 344 Acres of Undeveloped Property in the Greenbrier Area, Chesapeake, VA
- ESA Phase I for Shore Plaza Shopping Center, Route 13, Exmore, VA
- Water Quality Assessment for Speed & Briscoe Auto/Truck Stop, I-95 and Lewiston Road, Ashland, VA
- ESA Phase I for West Neck Meadows Subdivision, Holland Road, Virginia Beach, VA
- ESA Phase I for Checkered Flag Nissan Auto Dealership, South Battlefield Blvd., Chesapeake, VA
- ESA Phase I and Phase II for Checkered Flag-Lynnhaven Auto Dealership, S. Lynnhaven Road, Virginia Beach, VA
- ESA Phase I for Checkered Flag Commercial Vehicles and Checkered Flag Suzuki Auto Dealerships, Virginia Beach Blvd., Virginia Beach, VA
- ESA Phase II for Checkered Flag Suzuki Auto Dealership, Virginia Beach Blvd., Virginia Beach, VA
- ESA Phase I and Phase II for Checkered Flag Toyota Auto Dealership, Virginia Beach Blvd., Virginia Beach, VA
- ESA Phase I for Checkered Flag Honda, Hyundai and Mitsubishi Auto Dealerships, Virginia Beach Blvd., Norfolk and Virginia Beach, VA
- ESA Phase II for Checkered Flag Honda Auto Dealership, Virginia Beach Blvd., Virginia Beach, VA
- Contamination Investigation for UST's at Seven (7) Checkered Flag Auto Dealerships at Various Locations in Norfolk and Virginia Beach, VA

- ESA Phase I and Phase II for Murray Borrow Pit/Landfill, Military Highway, Virginia Beach, VA
- Contamination Assessment and Construction Supervision for Piers Electrical Distribution System Improvements, Naval Station, Norfolk, VA
- ESA Phase I and Phase II for Solar One Property, International Parkway, Virginia Beach, VA
- ESA Phase I for Cox Cable Hampton Roads Headquarters Building, Cleveland Street at Clearfield Avenue, Virginia Beach, VA
- ESA Phase I for Kirkwood Properties, Various Locations, Accomack and Northampton Counties, VA
- ESA Phase I for Former Norfolk Community Hospital Property/Norfolk State University, Norfolk, VA
- ESA Phase I for Hampton Coliseum Convention Center, Hampton, VA
- ESA Phase I for Town Center, Virginia Beach, VA.
- ESA Phase I for Grandy Village Public Housing Revitalization, Norfolk, VA
- ESA Phase I and II for Midas Muffler at 14798 Warwick Blvd., Newport News, VA
- ESA Phase II for Redgate Medical Office Building, Norfolk, VA
- ESA Phase I for Freedom Furniture & Electronics, Norfolk, VA
- ESA Phase I for Trade Street Parcel, Chesapeake, VA
- ESA Phase I of VT Milcom Facility for Stihl, Virginia Beach, VA
- ESA Phase I for Greenbrier West Office Park I, Chesapeake, VA
- ESA Phase I for Virginia Tech Extension Service, Wynn Property, Suffolk VA
- ESA Phase I for Virginia Tech Foundation, Longstreet Property, Suffolk, VA
- ESA Phase I and II Lillian Vernon Facility, Virginia Beach, VA
- ESA Phase I for Tomato Packing Facility, Northampton, VA
- ESA Phase I for Toll House Project, Chesapeake, VA
- ESA Phase I for Delia Drive, Chesapeake, VA
- Contamination Assessment for San Juan Coast Guard Base Reconstruction, U.S. Coast Guard Base, San Juan, Puerto Rico
- Contamination Assessment at Consolidated Maintenance Shops, Naval Supply Center, Fuel Annex Complex, U.S. Coast Guard Reserve Training Center, Yorktown, VA
- Contamination Assessment at Acid Cleaning Building, U.S. Coast Guard Yard, Curtis Bay, Baltimore, MD
- Contamination Investigation for Proposed Aircraft Ramp Expansion, U.S. Coast Guard Station, Elizabeth City, NC

- Contamination Investigation for Proposed Child Development Center and Support Administration Building, U.S. Coast Guard Yard, Curtis Bay, Baltimore, MD
- Contamination Assessment at Site of UST Release, SAR Building, U.S. Coast Guard Station, Chincoteague, VA
- Contamination Investigation for Proposed Child Development Center, U.S. Coast Guard Station, Cape May, NJ
- Contamination Investigation for Proposed Entrance and Tennis Court, U.S. Coast Guard Station, Chincoteague, VA
- Contamination Investigation for Proposed Family Housing Construction, U.S. Coast Guard Group, Sault Ste. Marie, MI
- Contamination Assessment at Abandoned Fuel Tank for Proposed Boat Ramp Construction, U.S. Coast Guard Station, Oak Island, NC
- Contamination Investigation for Proposed Air Station Facility, U.S. Coast Guard Station, Charleston, SC
- Contamination Investigation at Alternative Site for ANT Building, U.S. Coast Guard Group New York, Governor's Island, NY
- Contamination Investigation for Proposed ANT/ET Shops, U.S. Coast Guard Group New York, Governor's Island, NY
- Contamination Investigation for Proposed Boat Maintenance Facility, U.S. Coast Guard Station, St. Ignace, MI
- Contamination Investigation for Proposed Bulkhead Construction, U.S. Coast Guard Station, Sea Isle City, NJ
- Contamination Investigation for Proposed Buoy Storage Pad at New Station Site, U.S. Coast Guard Station, Oak Island, NC
- Contamination Investigation for Computer System Building Site 3, U.S. Coast Guard Station, Wildwood, NJ
- Contamination Assessment at Computer System Building, U.S. Coast Guard Station, Wildwood, NJ
- Contamination Investigation for Proposed Electronics Maintenance and Logistics Building, U.S. Coast Guard Station, Wildwood, NJ
- Contamination Investigation for Proposed Engineering Facility, U.S. Coast Guard Base, Woods Hole, MA
- Contamination Assessment at Fuel Tanks Site, Station Building, U.S. Coast Guard Station, Oak Island, NC
- Contamination Assessment for Hangar Rehabilitation, U.S. Coast Guard Air Station, Detroit, MI
- Contamination Assessment for Hangar Deluge Form-Water Sprinkler System, U.S. Coast Guard Air Station, Detroit, MI
- Contamination Assessment at Site of HH60-J Helicopter Maintenance Training Facility, U.S. Coast Guard Support Center, Elizabeth City, NC
- Contamination Investigation for Proposed Industrial/Administrative Building, U.S. Coast Guard Station, St. Louis, MO
- Contamination Investigation for Material and Logistics Building Addition, U.S. Coast Guard Station, Wildwood, NJ
- Contamination Investigation for Proposed Moorings, U.S. Coast Guard Station, Natchez, MS

- Contamination Investigation for Proposed NAFA Exchange Building, U.S. Coast Guard Group, Buffalo, NY
- Contamination Investigation for Proposed Operations Building Site, U.S. Coast Guard Station, South Portland, ME
- Contamination Investigation for Pier/Boathouse Replacement, U.S. Coast Guard Station, Pascagoula, MS
- Contamination Investigation for Proposed Ship Handling Facility, U.S. Coast Guard Yard, Baltimore, MD
- Contamination Investigation for Proposed Shops Building, U.S. Coast Guard Base, Detroit, MI
- Contamination Investigation at Piers, U.S. Coast Guard Station, South Portland, ME

REGULATORY COMPLIANCE AND/OR PERMITTING

- Environmental Permitting for Virginia Natural Gas South Battlefield Boulevard Distribution Line, Chesapeake, VA
- Environmental Permitting for Virginia Natural Gas Dam Neck Road Distribution Line, Virginia Beach, VA
- Environmental Permitting for Virginia Natural Gas Gilmerton/Courthouse Distribution Line (Phase I and Phase II), Chesapeake and Virginia Beach, VA
- Regulatory Compliance for Warren Landfill, Armistead Avenue, Hampton, VA
- Regulatory Compliance and Water Quality Assessment for Murray Landfill, South Military Highway, Virginia Beach, VA
- Corrective Action Plan for Fire Fighting School, U.S. Coast Guard Reserve Training Center, Yorktown, VA
- Corrective Action Plan for Equipment Room Drainage (60 boiler rooms), Naval Weapons Station, Yorktown, VA
- Army Corps of Engineers Permitting and Coastal Zone Management for Waterfront Renovation, U.S. Coast Guard Group, Long Island Sound, New Haven, CT
- Army Corps of Engineers Permitting and Coastal Zone Management for Mooring Improvements, U.S. Coast Guard Station, Provincetown, MA
- Army Corps of Engineers Permitting and Coastal Zone Management for WLM (R) Homeport Improvements, U.S. Coast Guard ANT Facility, Bristol, RI
- Army Corps of Engineers Permitting and Coastal Zone Management for WLB (R) Homeport Improvements, U.S. Coast Guard Buoy Depot, New London, CT
- Regulatory Compliance for High Voltage Feeder Lines, Northwest Section of U.S. Coast Guard Support Center, Governor's Island, NY
- Regulatory Compliance for Electrical Distribution System Upgrade, Phase IV, U.S. Coast Guard Support Center, Governor's Island, NY
- Army Corps of Engineers Permitting and Coastal Zone Management for Waterfront/Station Reconstruction, U.S. Coast Guard Station, Sabine, TX

- Regulatory Compliance for Spill Prevention Control and Countermeasures Plan and AST Inventory, Naval Station, Norfolk, VA
- Regulatory Compliance for Fuel Management Site Identification Survey, Various Locations at Naval Amphibious Base, Little Creek, Virginia Beach, VA
- Regulatory Compliance for UST Inventory and Management Plan, Naval Station, Norfolk, VA
- Regulatory Compliance for UST Replacement, Naval Security Group Activity Northwest, Chesapeake, VA
- Regulatory Compliance for Gas Station Upgrades, Buildings CEP-66 and P-64, Naval Station, Norfolk, VA
- Regulatory Compliance for Gas Station Upgrade, Marine Corps Exchange, Camp Elmore, Naval Station, Norfolk, VA
- Regulatory Compliance for AST Inventory, Fleet Training Center Norfolk (fire fighting school only), Camp Elmore, Camp Allen, and Armed Forces Staff College, Naval Station, Norfolk, VA
- Regulatory Compliance for Update and Implementation of FY94 Spill Prevention Control and Countermeasures Plan, Naval Weapons Station, Yorktown, VA
- Regulatory Compliance for Update and Implementation of FY95 Spill Prevention Control and Countermeasures Plan, Naval Weapons Station, Yorktown, VA
- Regulatory Compliance for UST Testing at Seven Checkered Flag Auto Dealerships in Norfolk and Virginia Beach, VA
- Site Characterization for Regulatory Compliance at Jack N. Powell Co., Widgeon Road, Norfolk, VA
- Regulatory Compliance for Closure of 10 UST's at Naval Supply Center, Cheatham Annex, Williamsburg, VA
- Regulatory Compliance for Closure of 6 UST's at Naval Supply Center, Cheatham Annex, Williamsburg, VA and 12 UST's at Naval Weapons Station, Yorktown, VA
- Regulatory Compliance for Accomack County Landfill at Temperanceville, VA
- Regulatory Compliance for Accomack County Landfill at Bobtown, VA
- Regulatory Compliance for Munden Borrow Pit, Virginia Beach, VA
- Regulatory Compliance for Bainbridge Recycling, Chesapeake, VA
- Regulatory Compliance for Scrap 58, Chesapeake, VA

ASBESTOS AND LEAD INVESTIGATIONS

- Asbestos and Lead Containing Materials Investigation, Chesapeake Circuit and District Court Buildings, Cedar Road, Chesapeake, VA
- Asbestos Containing Materials Investigation, Farm Fresh #326, Jefferson Davis Highway, Richmond, VA
- Asbestos Containing Materials Investigation, Farm Fresh #351, Williamsburg Road, Richmond, VA
- Asbestos Containing Materials Investigation, Farm Fresh #794, Hull Street, Chesterfield County, VA

- Contamination Assessment and Lead Waste Disposal and Cleaning Document for Outdoor Small Arms Range, U.S. Coast Guard Communication Station, New Orleans, LA
- Asbestos and Lead Containing Materials Investigation, Building 152 Penthouse, Marine Corps Air Station, Cherry Point, NC
- Asbestos and Lead Containing Materials Investigation, Trailways Bus Station, Main Street, Norfolk, VA
- Asbestos Containing Materials Investigation for Collier Properties, Various Locations in Virginia Beach, VA
- Asbestos Containing Materials Investigation for Farm Fresh-Wards Corner, Little Creek Road at Taussig Blvd., Norfolk, VA
- Asbestos Containing Materials Investigation for Farm Fresh-Oyster Point, Oyster Point Road at Denbigh Blvd., Newport News, VA
- Contamination Assessment and Lead Waste Disposal and Cleaning Document for Indoor Small Arms Range, U.S. Coast Guard Training Center, Cape May, NJ
- Asbestos Containing Materials Identification Survey, CAMSLANT Transmitter Building, U.S. Coast Guard Station, Princess Anne Road and Indian River Road, Virginia Beach, VA
- Asbestos Containing Materials Identification Survey for Unaccompanied Personnel Housing Addition, U.S. Coast Guard Station, Ocean City, MD
- Asbestos Containing Materials Identification Survey for U.S. Coast Guard CAMSLANT Receiver/Operations Building Addition, Naval Security Group Activity Northwest, Chesapeake, VA
- Asbestos and Lead Containing Materials Identification Survey for 56 Family Housing Units, U.S. Coast Guard Stations in Beverly, Wakefield, Nahant, and Bedford, MA